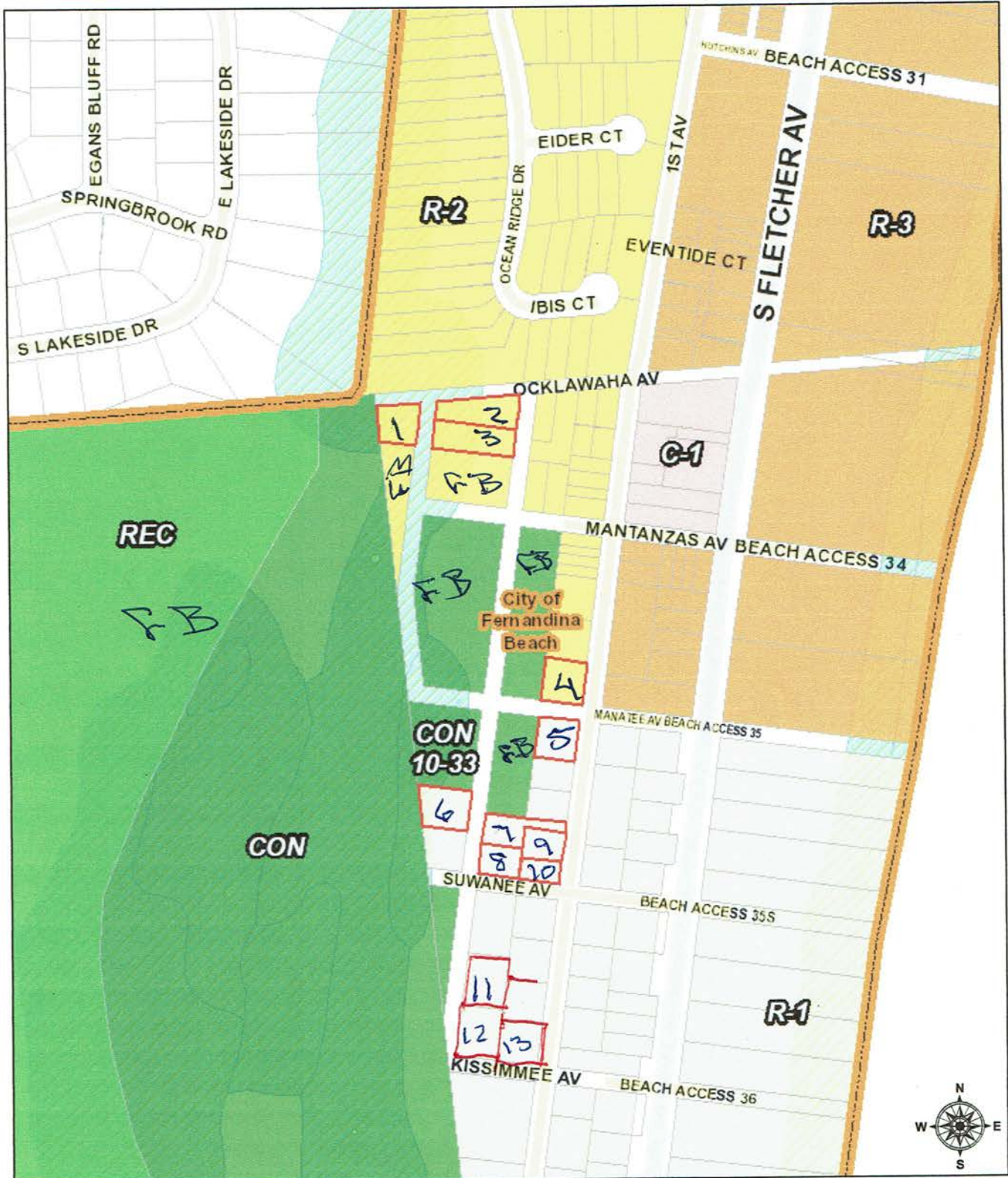



# Map 1: Secondary dunes & Egans Cr.



August 21, 2018



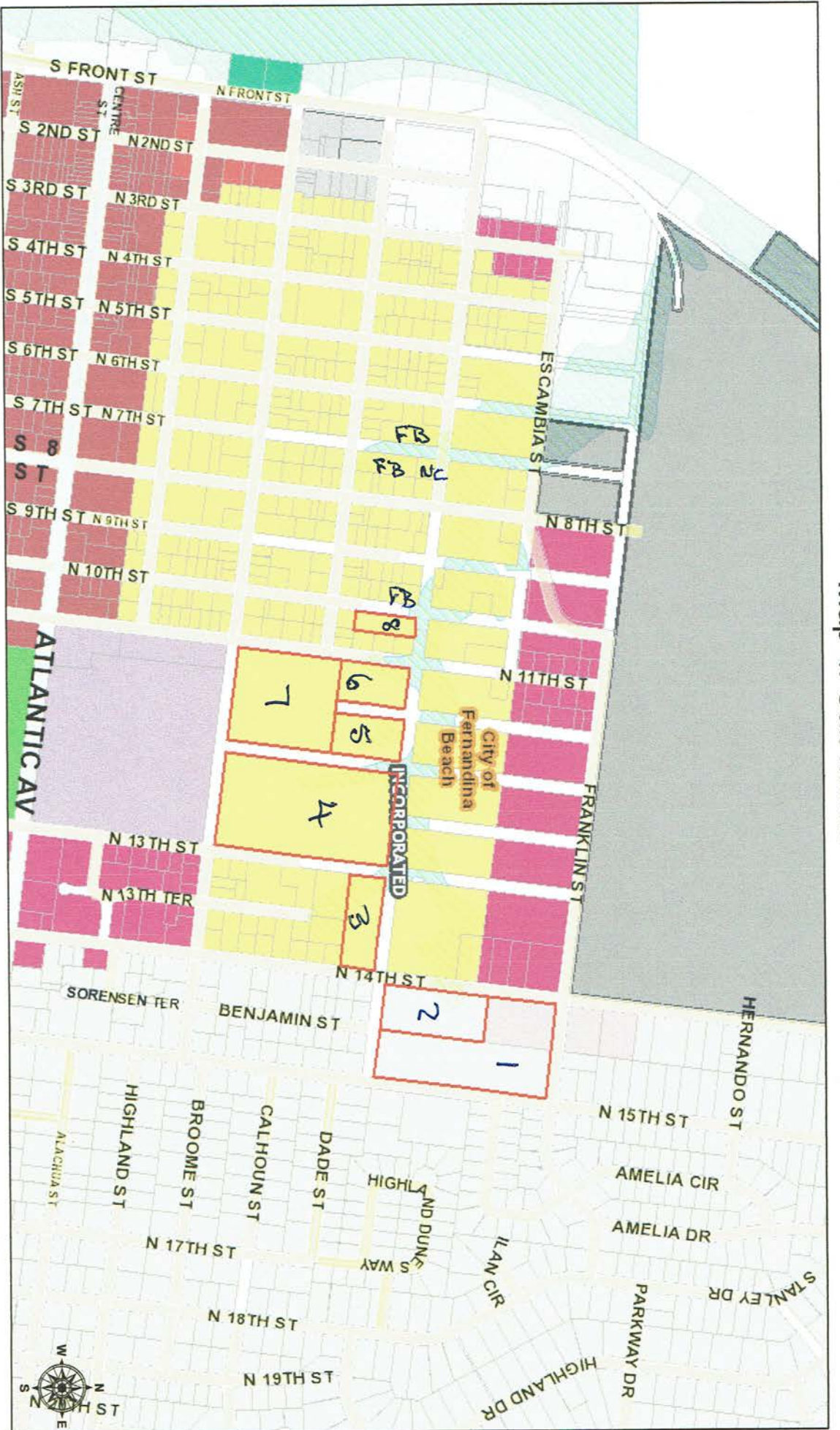
911 Address Labels	C-1	R-3	I-1
MU-8	C-2	RE	IA
I-2	C-3	R-1G	PI-1
GC/C-2 with PUD	MU-1	OT-1	CON
R-3 with PUD	R-1	OT-2	REC
R-2 with PUD	RLM	W-1	Potential Wetlands
	R-2	W	

Sources: Esri, HERE, Garmin, USGS, Intermap, INCREMENT P, NRCan, Esri Japan, METI, Esri China (Hong Kong), Esri Korea, Esri (Thailand), NGCC, © OpenStreetMap contributors, and the GIS User Community





Map 4: Salt Marsh



August 21, 2018

1:9,028  
 0 0.075 0.15 0.3 mi  
 0 0.1 0.2 0.4 km  
 Sources: Esri, HERE, Garmin, USGS, Intermap, INCREMENT P, NRCan, Esri Japan, METI, Esri China (Hong Kong), Esri Korea, Esri (Thailand), NGCC, © OpenStreetMap contributors, and the GIS User Community